

**LEEDS CITY COUNCIL  
(TRAFFIC REGULATION) (SPEED LIMIT)  
(NO.3) ORDER 2019**

**ARDLSEY & ROBIN HOOD WARD**

**LEEDS 20mph LOCAL SPEED LIMITS  
HILL TOP  
EAST ARDSLEY  
ROBIN HOOD  
WINTHORPES  
LOFTHOUSE**

**STATEMENT OF REASONS**

Leeds City Council has a long standing ambition to provide 20mph zones and speed limits in residential areas, to make Leeds a Child Friendly City, to improve Transport and Infrastructure and to improve Health & Wellbeing. These schemes are also an integral part of the Council's Safer Roads Action Plan and have been making a major contribution to reducing road casualties which are at a record low level.

Lower speed limits in residential areas have significant benefits for road safety, where typically injury rates are reduced by 50% or more and the wellbeing of local communities where they are known to complement strategies for active travel modes such as walking and cycling.

The objective of the 20mph speed limits are to enhance the local environment and support a culture shift for motorists driving within residential areas. All the lengths included in this Order (SL0319) located within the Ardsley & Robin Hood Ward are deemed suitable for the proposed restriction and are noted to be lengths where there is a higher level of pedestrian traffic, especially children going to and from Hill Top Primary School.

This Order replaces Order no.SL1218, that was advertised on 15 June 2018 and which is not to be proceeded with..

The areas covered in this Speed Limit Order comprise:

Hill Top	The whole of Balmoral Court, Calgary Crescent, Haigh Moor Avenue, Haigh Moor Crescent, Haigh Moor Road, Haigh Moor View, Hill Top Close, Hill Top Court, Hill Top Gardens, Hill Top Green, Hill Top Grove, Hill Top Lane, Hill Top View, Holly Court, Kensington Fold, Nook Green, Redhill Avenue, Redhill Close, Redhill Crescent, Redhill Drive, Rosedale Court, Rosedale Drive, Sandringham Drive, The Croft, The Nook, Waterwood Close, Waterwood View, Westerton Court, Windsow Oval, Woollin Avenue and Woollin Crescent and that part of Batley Road between Redhill Avenue and The Orchards (where there is a change in the characteristics of the road from the more rural lengths and children are expected to be present going to and from Hill Top Primary School).
----------	---

Haigh Moor Road has been included in this Order following receipt of requests to do so from a number of local requests to the previously advertised order. It is considered that the inclusion of Haigh Moor Road is consistent with the Council's Safer Roads Action Plan aimed

reducing road casualties, given that the road forms part of the School route I and that there are residential properties in the vicinity.

- East Ardsley The whole of Casson Avenue, Casson Grove, Casson Drive, The Grove, the Crescent, Westerton Walk, Westerton Close, Regency Gardens.
- Robin Hood The whole of: Barley Mews; Bradburn Road; Castlefields; Danby Court; Ebenezer Street; Fairfield Close; Fairfield Drive; Fairfield Gardens; Fairfield Grove; Fairfield Lane; Forman's Drive; Glebe Court; Hopefield Chase; Hopefield Close; Hopefield Court; Hopefield Crescent; Hopefield Drive; Hopefield Gardens; Hopefield Green; Hopefield Grove; Hopefield Mews; Hopefield Place; Hopefield View; Hopefield Walk; Hopefield Way; Jarvis Square; Jarvis Walk; Kingsfield; Knavesmire; Lancet Rise; Linden Court; Malting Close; Malting Rise; Middleton Avenue; Middleton Lane; Newark Vale; Newton Close; Northfield Avenue; Northfield Place; Nottingham Close; Oaklands; Oast House Croft; Sherwood Green; Tarran Way; The Maltings and Westfield Close.
- Winthorpes The whole of Winthorpe Avenue and Winthorpe Crescent.
- Lofthouse The whole of: Acres Road; Blacksmith Mews; Broadland Way; Castle Head Close; Church Croft; Church Farm Close; Farrier Way; Forrester Court; Goldsmith Drive; Green Bank; Greenmoor Avenue; Greenmoor Close; Greenmoor Crescent; Hawthorn Croft; Jumbles Court; Knightsway; Ledger Lane; Meadowgate Croft; Meadowgate Drive; Meadowgate Vale; Orchid Court; Pawson Street; Pymont Court; Saint Davids Close; Saint Davids Garth; Saint Davids Road; Saint Martins Court; Saint Martins Fold; Saville Close; Sherwood Gardens; Temple View; Valentine Mews; Westgate Close; Westgate Court; Westgate Grove and Westgate Lane.
- Shop Lane, from its junction with Westgate Lane for a distance of 50 metres in a northerly direction.

Overall these proposals will improve road safety by creating a safer road environment, reducing the number and severity of accidents which occur in these area, and contributing to a long term change in driver behavior with slower vehicle speeds in residential areas.



**LEEDS CITY COUNCIL  
(SPEED LIMIT) (NO.3) ORDER 2019  
20MPH SPEED LIMIT – ARDSLEY & ROBIN HOOD WARD  
EAST ARDSLEY**

Leeds City Council proposes to make the above Order under its powers contained in the Road Traffic Regulation Act 1984 the effect of which will be to introduce a **20 MPH Speed Limit on:**

The full lengths of:-

- Casson Avenue
- Casson Drive
- Casson Grove
- Regency Gardens
- The Crescent
- The Grove
- Westerton Close
- Westerton Walk

(This Order replaces Order no.SL1218, that was advertised on 15 June 2018 and which is not to be proceeded with).

Full details of the proposals in the form of a plan showing the affected lengths of highway and a statement of reasons for making the Order may be examined during normal office hours at Leeds Civic Hall, Ground Floor Reception, Calverley Street, Leeds LS1 1UR (Ref A76JL), and also both Ardsley & Tingley Library 213a Bradford Road, Tingley, WF3 2DL and also Morley Library, Commercial Street, Morley LS27 8HZ..

If you wish to object to or make any representations concerning the proposed Order, you should write to Mr J Levine, Development Team, Legal Services, Civic Hall, Leeds LS1 1UR or e-mail [legal.development@leeds.gov.uk](mailto:legal.development@leeds.gov.uk) specifying the grounds on which your objection or representation is made by no later than 12 noon on 8 April 2019 quoting reference A76/JL/SL0319 – East Ardsley.

Alternatively you can use the below web link and/or scan the QR code for this purpose.  
[www.leadstraffweb.co.uk/consult/main.html](http://www.leadstraffweb.co.uk/consult/main.html)



Dated this 8 day of March 2019

Leeds City Council  
Civic Hall, LEEDS, LS1 1UR



**LEEDS CITY COUNCIL  
(SPEED LIMIT) (NO.3) ORDER 2019  
20MPH SPEED LIMIT – ARDSLEY & ROBIN HOOD WARD  
HILL TOP**

Leeds City Council proposes to make the above Order under its powers contained in the Road Traffic Regulation Act 1984 the effect of which will be to introduce a **20 MPH Speed Limit on:**

1. The full lengths of:-

Balmoral Court	Hill Top Gardens	Redhill Avenue	The Nook
Calgary Crescent	Hill Top Green	Redhill Close	Waterwood Close
Haigh Moor Avenue	Hill Top Grove	Redhill Crescent	Waterwood View
Haigh Moor Crescent	Hill Top Lane	Redhill Drive	Westerton Court
Haigh Moor Road	Hill Top View	Rosedale Court	Windsor Oval
Haigh Moor View	Holly Court	Rosedale Drive	Woollin Avenue
Hill Top Close	Kensington Fold	Sandringham Drive	Woollin Crescent
Hill Top Court	Nook Green	The Croft	

2. Batley Road, from a point 14 metres south-east of its junction with Redhill Avenue in a north-westerly direction for a distance of 353 metres.

(This Order replaces Order no.SL1218, that was advertised on 15 June 2018 and which is not to be proceeded with).

Full details of the proposals in the form of a plan showing the affected lengths of highway and a statement of reasons for making the Order may be examined during normal office hours at Leeds Civic Hall, Ground Floor Reception, Calverley Street, Leeds LS1 1UR (Ref A76JL), and also both Ardsley & Tingley Library 213a Bradford Road, Tingley, WF3 2DL and also Morley Library, Commercial Street, Morley LS27 8HZ..

If you wish to object to or make any representations concerning the proposed Order, you should write to Mr J Levine, Development Team, Legal Services, Civic Hall, Leeds LS1 1UR or e-mail [legal.development@leeds.gov.uk](mailto:legal.development@leeds.gov.uk) specifying the grounds on which your objection or representation is made by no later than 12 noon on 8 April 2019 quoting reference A76/JL/SL0319 – Hill Top.

Alternatively you can use the below web link and/or scan the QR code for this purpose.  
[www.leadstraffweb.co.uk/consult/main.html](http://www.leadstraffweb.co.uk/consult/main.html)



Dated this 8 day of March 2019

Leeds City Council  
Civic Hall,  
LEEDS, LS1 1UR



**LEEDS CITY COUNCIL  
(SPEED LIMIT) (NO.3) ORDER 2019  
20MPH SPEED LIMIT – ARDSLEY & ROBIN HOOD WARD  
LOFTHOUSE**

Leeds City Council proposes to make the above Order under its powers contained in the Road Traffic Regulation Act 1984 the effect of which will be to introduce a **20 MPH Speed Limit on:**

1. The full lengths of:-

Acres Road	Green Bank	Meadowgate Drive	Saint Martins Fold
Blacksmith Mews	Greenmoor Avenue	Meadowgate Vale	Saville Close
Broadland Way	Greenmoor Close	Orchid Court	Sherwood Gardens
Castle Head Close	Greenmoor Crescent	Pawson Street	Temple View
Church Croft	Hawthorn Croft	Pymont Court	Valentine Mews
Church Farm Close	Jumbles Court	Saint Davids Close	Westgate Close
Farrier Way	Knightsway	Saint Davids Garth	Westgate Court
Forrester Court	Ledger Lane	Saint Davids Road	Westgate Grove
Goldsmith Drive	Meadowgate Croft	Saint Martins Court	Westgate Lane

2. Shop Lane, from its junction with Westgate Lane for a distance of 50 metres in a northerly direction.

(This Order replaces Order no.SL1218, advertised on 15 June 2018, which is not to be proceeded with).

Full details of the proposals in the form of a plan showing the affected lengths of highway and a statement of reasons for making the Order may be examined during normal office hours at Leeds Civic Hall, Ground Floor Reception, Calverley Street, Leeds LS1 1UR (Ref A76JL), and also both Ardsley & Tingley Library 213a Bradford Road, Tingley, WF3 2DL and also Morley Library, Commercial Street, Morley LS27 8HZ..

If you wish to object to or make any representations concerning the proposed Order, you should write to Mr J Levine, Development Team, Legal Services, Civic Hall, Leeds LS1 1UR or e-mail [legal.development@leeds.gov.uk](mailto:legal.development@leeds.gov.uk) specifying the grounds on which your objection or representation is made by no later than 12 noon on 8 April 2019 quoting reference A76/JL/SL0319 – Lofthouse.

Alternatively you can use the below web link and/or scan the QR code for this purpose.  
[www.leadstraffweb.co.uk/consult/main.html](http://www.leadstraffweb.co.uk/consult/main.html)



Dated this 8 day of March 2019

Leeds City Council  
Civic Hall, LEEDS, LS1 1UR



**LEEDS CITY COUNCIL  
(SPEED LIMIT) (NO.3) ORDER 2019  
20MPH SPEED LIMIT – ARDSLEY & ROBIN HOOD WARD  
ROBIN HOOD**

Leeds City Council proposes to make the above Order under its powers contained in the Road Traffic Regulation Act 1984 the effect of which will be to introduce a **20 MPH Speed Limit** on the full lengths of:-

Barley Mews	Hopefield Chase	Hopefield Walk	Newark Vale
Bradburn Road	Hopefield Close	Hopefield Way	Newton Close
Castlefields	Hopefield Court	Jarvis Square	Northfield Avenue
Danby Court	Hopefield Crescent	Jarvis Walk	Northfield Place
Ebenezer Street	Hopefield Drive	Kingsfield	Nottingham Close
Fairfield Close	Hopefield Gardens	Knavesmire	Oaklands
Fairfield Drive	Hopefield Green	Lancet Rise	Oast House Croft
Fairfield Gardens	Hopefield Grove	Linden Court	Sherwood Green
Fairfield Grove	Hopefield Mews	Malting Close	Tarran Way
Fairfield Lane	Hopefield Place	Malting Rise	The Maltings
Forman's Drive	Hopefield View	Middleton Avenue	Westfield Close
Glebe Court		Middleton Lane	

(This Order replaces Order no.SL1218, that was advertised on 15 June 2018 and which is not to be proceeded with).

Full details of the proposals in the form of a plan showing the affected lengths of highway and a statement of reasons for making the Order may be examined during normal office hours at Leeds Civic Hall, Ground Floor Reception, Calverley Street, Leeds LS1 1UR (Ref A76JL), and also both Ardsley & Tingley Library 213a Bradford Road, Tingley, WF3 2DL and also Morley Library, Commercial Street, Morley LS27 8HZ..

If you wish to object to or make any representations concerning the proposed Order, you should write to Mr J Levine, Development Team, Legal Services, Civic Hall, Leeds LS1 1UR or e-mail [legal.development@leeds.gov.uk](mailto:legal.development@leeds.gov.uk) specifying the grounds on which your objection or representation is made by no later than 12 noon on 8 April 2019 quoting reference A76/JL/SL0319 – Robin Hood.

Alternatively you can use the below web link and/or scan the QR code for this purpose.  
[www.leadstraffweb.co.uk/consult/main.html](http://www.leadstraffweb.co.uk/consult/main.html)



Dated this 8 day of March 2019

Leeds City Council  
Civic Hall, LEEDS, LS1 1UR



**LEEDS CITY COUNCIL  
(SPEED LIMIT) (NO.3) ORDER 2019  
20MPH SPEED LIMIT – ARDSLEY & ROBIN HOOD WARD  
WINTHORPE AVENUE & WINTHORPE CRESCENT**

Leeds City Council proposes to make the above Order under its powers contained in the Road Traffic Regulation Act 1984 the effect of which will be to introduce a **20 MPH Speed Limit on the full lengths of:-**

**Winthorpe Avenue & Winthorpe Crescent.**

Full details of the proposals in the form of a plan showing the affected lengths of highway and a statement of reasons for making the Order may be examined during normal office hours at Leeds Civic Hall, Ground Floor Reception, Calverley Street, Leeds LS1 1UR (Ref A76JL), and also both Ardsley & Tingley Library 213a Bradford Road, Tingley, WF3 2DL and also Morley Library, Commercial Street, Morley LS27 8HZ..

If you wish to object to or make any representations concerning the proposed Order, you should write to Mr J Levine, Development Team, Legal Services, Civic Hall, Leeds LS1 1UR or e-mail [legal.development@leeds.gov.uk](mailto:legal.development@leeds.gov.uk) specifying the grounds on which your objection or representation is made by no later than 12 noon on 8 April 2019 quoting reference A76/JL/SL0319 – Winthorpe.

Alternatively you can use the below web link and/or scan the QR code for this purpose.

[www.leadstraffweb.co.uk/consult/main.html](http://www.leadstraffweb.co.uk/consult/main.html)



Dated this 8 day of March 2019

Leeds City Council  
Civic Hall,  
LEEDS,  
LS1 1UR



DATED this            day of            2019

**LEEDS CITY COUNCIL  
(SPEED LIMIT)  
(No.03) ORDER 2019**

**20 MPH SPEED LIMIT**

**ARDSLEY & ROBIN HOOD WARD**

**(EAST ARDSLEY, HILL TOP, LOFTHOUSE, ROBIN HOOD, WINTHORPES)**

**Leeds City Council  
Civic Hall  
LEEDS  
LS1 1UR**

**A76/JL**

**DATS 96483**



**LEEDS CITY COUNCIL  
(SPEED LIMIT)  
(No.03) ORDER 2019**

**20 MPH SPEED LIMIT**

**ARDSLEY & ROBIN HOOD WARD**

**(EAST ARDSLEY, HILL TOP, LOFTHOUSE, ROBIN HOOD, WINTHORPES)**

Leeds City Council in exercise of the powers contained in Sections 82(2), 83(2) 84(1) and (2) of the Road Traffic Regulation Act 1984 (hereinafter referred to as “the 1984 Act”) and of all other powers so enabling and after consultation with the Chief Officer of Police in accordance with Part III of Schedule 9 to the 1984 Act and with the persons and organisations specified in the Local Authorities’ Traffic Orders (Procedure) (England and Wales) Regulations 1996 hereby makes the following Order:-

**DEFINITIONS**

““Special Forces”	Those units of the home forces the maintenance of whose capabilities is the responsibility of the Director of Special Forces or which are for the time being subject to the operational command of that Director.
“Special Forces Purposes”	The expression means, in relation to the use of a vehicle, the use of a vehicle by the special forces in response, or for training or practice in responding, to a national security emergency.

1. No person shall drive any motor vehicle at a speed exceeding 20 miles per hour in the lengths of road specified in the Schedule to this Order.
  
2. The above prohibitions shall not apply in relation to a vehicle used for naval, military or air force purposes while being driven by a person for the time being subject to the orders of a member of the armed forces of the Crown on an occasion when
  - (a) the person driving the vehicle is a member of the special forces; and
  - (b) the vehicle is being driven
    - (i) in response, or for practice in responding, to a national security emergency by a person who has been trained in driving vehicles at high speeds; or
    - (ii) for the purpose of training a person in driving vehicles at high speeds.
  
3. This Order is made on the            day of            2019 and shall come into force on the    day of            2019 and may be cited as the "Leeds City Council (Speed Limit) (No.03) Order 2019".

**THE COMMON SEAL** of  
**LEEDS CITY COUNCIL** was  
hereunto affixed in the presence of:-

Name:

Signature:

Job Title:

**LEEDS CITY COUNCIL  
(SPEED LIMIT) (NO.3)  
ORDER 2019**

**ARDSLEY & ROBIN HOOD WARD**

**FIRST SCHEDULE**

**20 MPH SPEED LIMIT**

**Lengths of Road in the Metropolitan District of Leeds**

**Part 1**

ITEM No.	NAME OF ROAD	LENGTH OF ROAD
<b>HILL TOP</b>		
1	BALMORAL COURT	Entire Length
2	BATLEY ROAD	from a point 14 metres south-east of its junction with the projected south-eastern kerbline of Redhill Avenue in a north-westerly direction for a distance of 353 metres
3	CALGARY CRESCENT	Entire Length
4	HAIGH MOOR AVENUE	Entire Length
5	HAIGH MOOR CRESCENT	Entire Length
6	HAIGH MOOR ROAD	Entire Length
7	HAIGH MOOR VIEW	Entire Length
8	HILL TOP CLOSE	Entire Length
9	HILL TOP COURT	Entire Length
10	HILL TOP GARDENS	Entire Length
11	HILL TOP GREEN	Entire Length
12	HILL TOP GROVE	Entire Length
13	HILL TOP LANE	Entire Length
14	HILL TOP VIEW	Entire Length
15	HOLLY COURT	Entire Length
16	KENSINGTON FOLD	Entire Length

<b>ITEM No.</b>	<b>NAME OF ROAD</b>	<b>LENGTH OF ROAD</b>
17	NOOK GREEN	Entire Length
18	REDHILL AVENUE	Entire Length
19	REDHILL CLOSE	Entire Length
20	REDHILL CRESCENT	Entire Length
21	REDHILL DRIVE	Entire Length
22	ROSEDALE COURT	Entire Length
23	ROSEDALE DRIVE	Entire Length
24	SANDRINGHAM DRIVE	Entire Length
25	THE CROFT	Entire Length
26	THE NOOK	Entire Length
27	WATERWOOD CLOSE	Entire Length
28	WATERWOOD VIEW	Entire Length
29	WESTERTON COURT	Entire Length
30	WINDSOR OVAL	Entire Length
31	WOOLLIN AVENUE	Entire Length
32	WOOLLIN CRESCENT	Entire Length

### **Part 2**

<b>EAST ARDSLEY</b>		
33	CASSON AVENUE	Entire Length.
34	CASSON DRIVE	Entire Length.
35	CASSON GROVE	Entire Length.
36	REGENCY GARDENS	Entire Length.
37	THE CRESCENT	Entire Length.
38	THE GROVE	Entire Length.
39	WESTERTON CLOSE	Entire Length.

40	WESTERTON WALK	Entire Length.
----	----------------	----------------

**Part 3**

<b>ROBIN HOOD</b>		
41	BARLEY MEWS	Entire Length.
42	BRADBURN ROAD	Entire Length.
43	CASTLEFIELDS	Entire Length.
44	DANBY COURT	Entire Length.
45	EBENEZER STREET	Entire Length.
46	FAIRFIELD CLOSE	Entire Length.
47	FAIRFIELD DRIVE	Entire Length.
48	FAIRFIELD GARDENS	Entire Length.
49	FAIRFIELD GROVE	Entire Length.
50	FAIRFIELD LANE	Entire Length.
51	FORMAN'S DRIVE	Entire Length.
52	GLEBE COURT	Entire Length.
53	HOPEFIELD CHASE	Entire Length.
54	HOPEFIELD CLOSE	Entire Length.
55	HOPEFIELD COURT	Entire Length.
56	HOPEFIELD CRESCENT	Entire Length.
57	HOPEFIELD DRIVE	Entire Length.
58	HOPEFIELD GARDENS	Entire Length.
59	HOPEFIELD GREEN	Entire Length.
60	HOPEFIELD GROVE	Entire Length.
61	HOPEFIELD MEWS	Entire Length.
62	HOPEFIELD PLACE	Entire Length.
63	HOPEFIELD VIEW	Entire Length.

64	HOPEFIELD WALK	Entire Length.
65	HOPEFIELD WAY	Entire Length.
66	JARVIS SQUARE	Entire Length.
67	JARVIS WALK	Entire Length.
68	KINGSFIELD	Entire Length.
69	KNAVESMIRE	Entire Length.
70	LANCET RISE	Entire Length.
71	LINDEN COURT	Entire Length.
72	MALTING CLOSE	Entire Length.
73	MALTING RISE	Entire Length.
74	MIDDLETON AVENUE	Entire Length.
75	MIDDLETON LANE	Entire Length.
76	NEWARK VALE	Entire Length.
77	NEWTON CLOSE	Entire Length.
78	NORTHFIELD AVENUE	Entire Length.
79	NORTHFIELD PLACE	Entire Length.
80	NOTTINGHAM CLOSE	Entire Length.
81	OAKLANDS	Entire Length.
82	OAST HOUSE CROFT	Entire Length.
83	SHERWOOD GREEN	Entire Length.
84	TARRAN WAY	Entire Length.
85	THE MALTINGS	Entire Length.
86	WESTFIELD CLOSE	Entire Length.

#### Part 4

<b>LOFTHOUSE</b>		
87	ACRES ROAD	Entire Length.

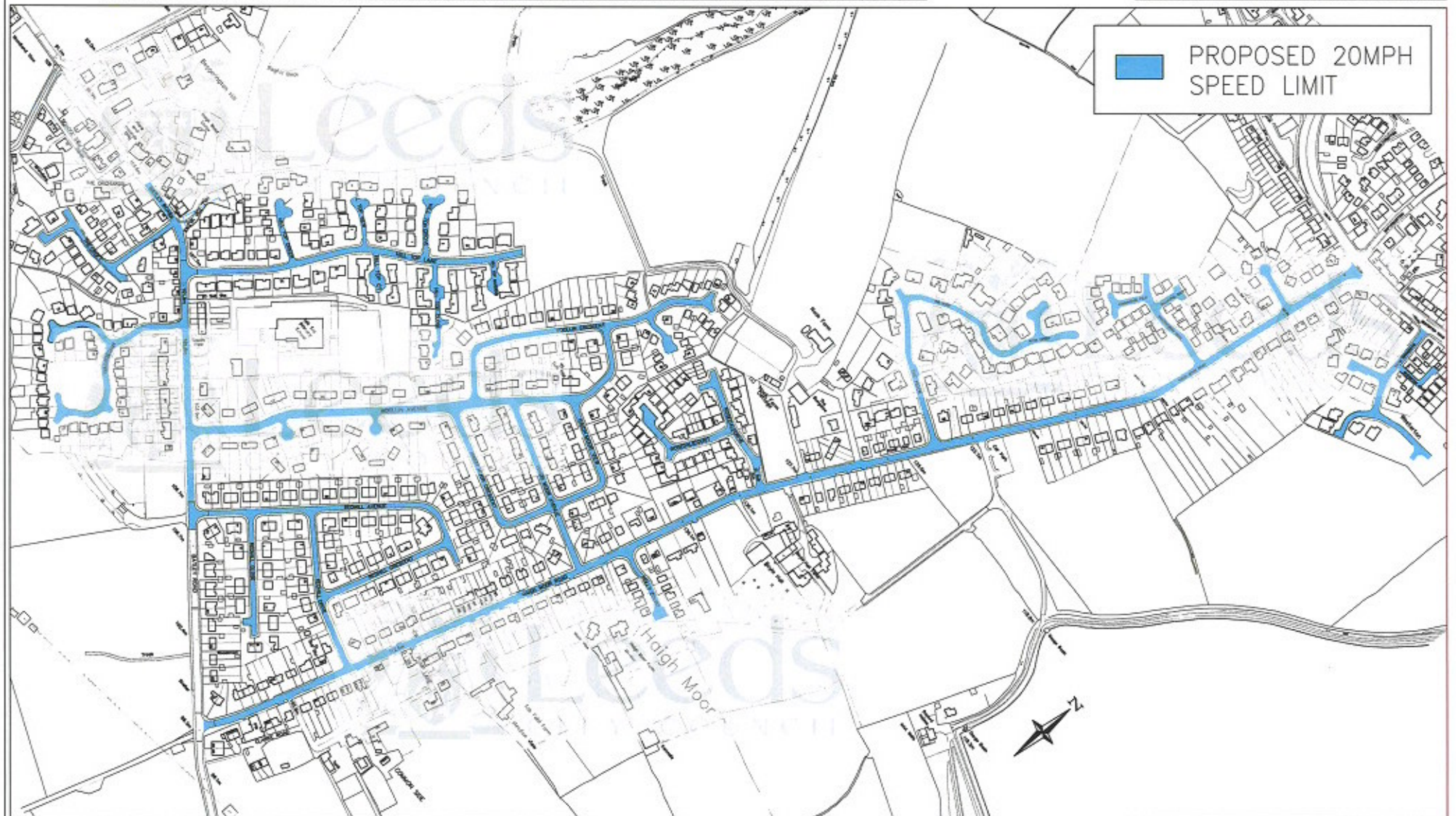
88	BLACKSMITH MEWS	Entire Length.
89	BROADLAND WAY	Entire Length.
90	CASTLE HEAD CLOSE	Entire Length.
91	CHURCH CROFT	Entire Length.
92	CHURCH FARM CLOSE	Entire Length.
93	FARRIER WAY	Entire Length.
94	FORRESTER COURT	Entire Length.
95	GOLDSMITH DRIVE	Entire Length.
96	GREEN BANK	Entire Length.
97	GREENMOOR AVENUE	Entire Length.
98	GREENMOOR CLOSE	Entire Length.
99	GREENMOOR CRESCENT	Entire Length.
100	HAWTHORN CROFT	Entire Length.
101	JUMBLES COURT	Entire Length.
102	KNIGHTSWAY	Entire Length.
103	LEDGER LANE	Entire Length.
104	MEADOWGATE CROFT	Entire Length.
105	MEADOWGATE DRIVE	Entire Length.
106	MEADOWGATE VALE	Entire Length.
107	ORCHID COURT	Entire Length.
108	PAWSON STREET	Entire Length.
109	PYMONT COURT	Entire Length.
110	SAINT DAVIDS CLOSE	Entire Length.
111	SAINT DAVIDS GARTH	Entire Length.
112	SAINT DAVIDS ROAD	Entire Length.
113	SAINT MARTINS COURT	Entire Length.
114	SAINT MARTINS FOLD	Entire Length.



115	SAVILLE CLOSE	Entire Length.
116	SHERWOOD GARDENS	Entire Length.
117	SHOP LANE	From its junction with Westgate Lane for a distance of 50 m in a northerly direction.
118	TEMPLE VIEW	Entire Length.
119	VALENTINE MEWS	Entire Length.
120	WESTGATE CLOSE	Entire Length.
121	WESTGATE COURT	Entire Length.
122	WESTGATE GROVE	Entire Length.
123	WESTGATE LANE	Entire Length.

**Part 5**

<b>WINTHORPES</b>		
124	WINTHORPE AVENUE	Entire Length.
125	WINTHORPE CRESCENT	Entire Length.



HILL TOP 20MPH ZONE  
WARD 03 - ARDSLEY & ROBIN HOOD

FIRST APPROVED	AIR
AMENDMENTS	DRAWN CHECK DATE

TM/00/3093/CON/03c  
INFORMATION

DESIGN BY	DATE
JC	1/19
CHECKED BY	DATE
JC	1/19
DESIGNED BY	DATE
ONA	1/19

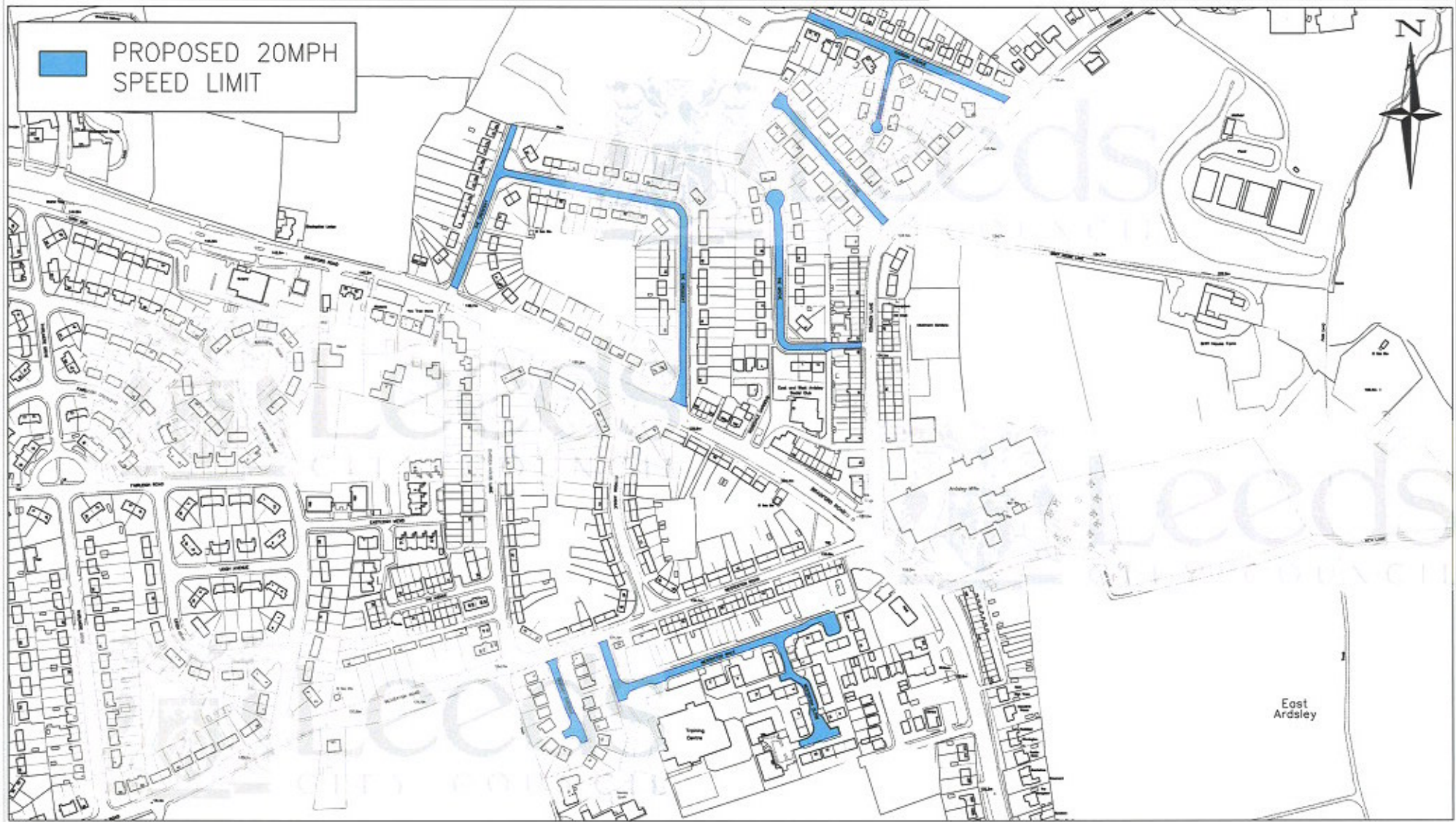
SCALE  
N.T.S



STATUS	APPROVED
DATE	January 2019

P01.1





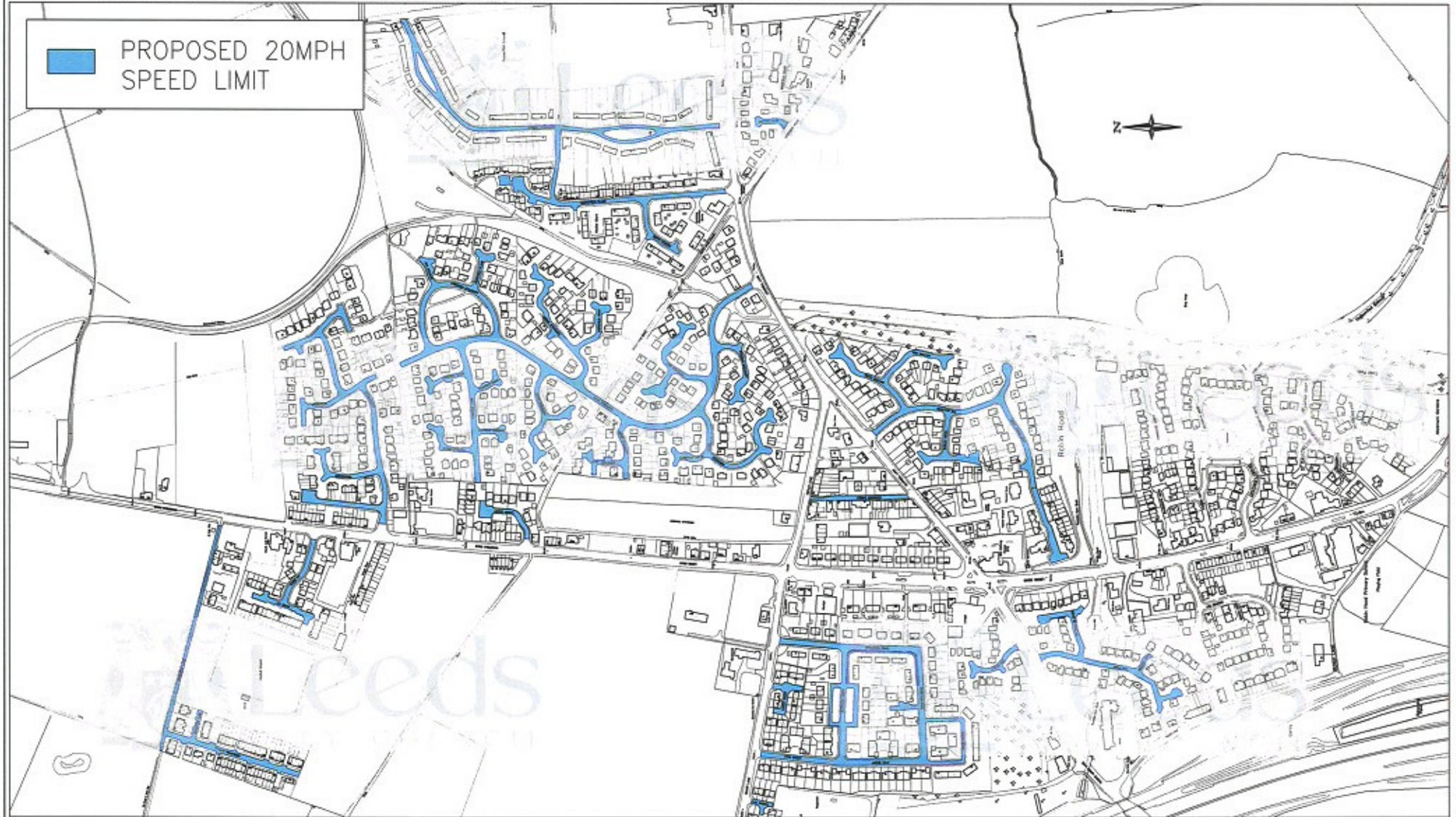
**EAST ARDSLEY 20MPH ZONE**  
**WARD 03 - ARDSLEY & ROBIN HOOD**

DESIGNED BY		SCALE
INITIALS	DATE	N.T.S.
JE	1/19	
DRAWN BY		
INITIALS	DATE	
JE	1/19	
CHECKED BY		
INITIALS	DATE	
DWA	1/19	



FIRST APPROVED AMENDMENTS	AIR DRAWN	CHECK	DATE
TM/00/3093/CON/04c FOR CONSULTATION ONLY			
STATUS	January 2019		
DATE	P01.1		





**ROBIN HOOD 20MPH ZONE**  
**WARD 03 - ARDSLEY & ROBIN HOOD**

DRAWN BY		SCALE
INITIALS	DATE	N.T.S
JC	5/18	
CHECKED BY		A2
INITIALS	DATE	
JC	5/18	
DATE		
INITIALS	DATE	
OW	5/18	

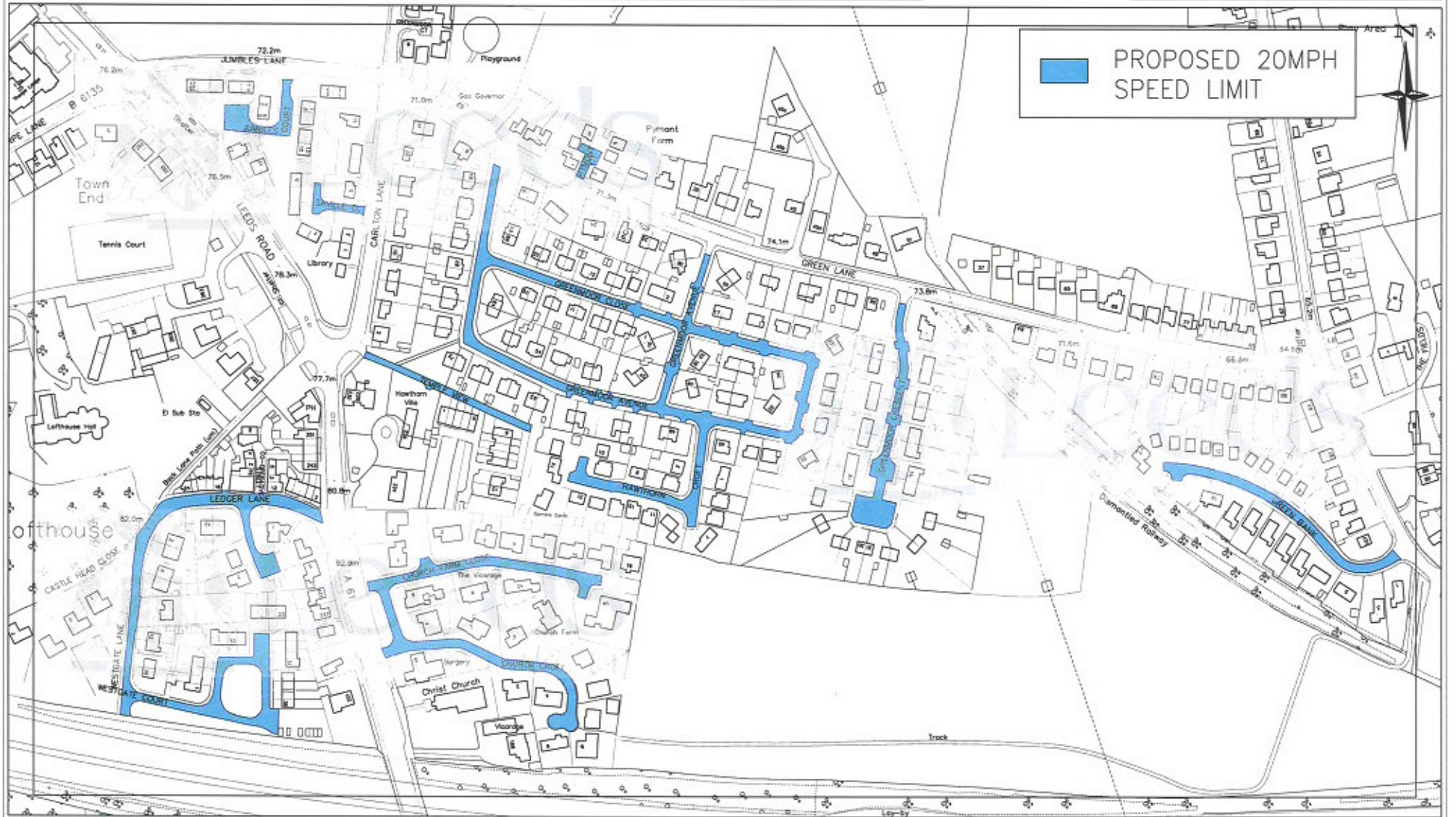


FIRST APPROVED	A/R
AMENDMENTS	DRAWN CHECK DATE

TM/00/3093/CON/05c  
 INFORMATION

STATUS	DATE	P01.1
<b>APPROVED</b>	January 2019	





**LOFTHOUSE 20MPH ZONE**  
**WARD 03 - ARDSLEY & ROBIN HOOD**

FIRST APPROVED	AJR		
AMENDMENTS	DRAWN	CHECK	DATE

TM/00/3093/CON/06.1c  
 INFORMATION

STATUS: **APPROVED**

DATE: **January 2019**

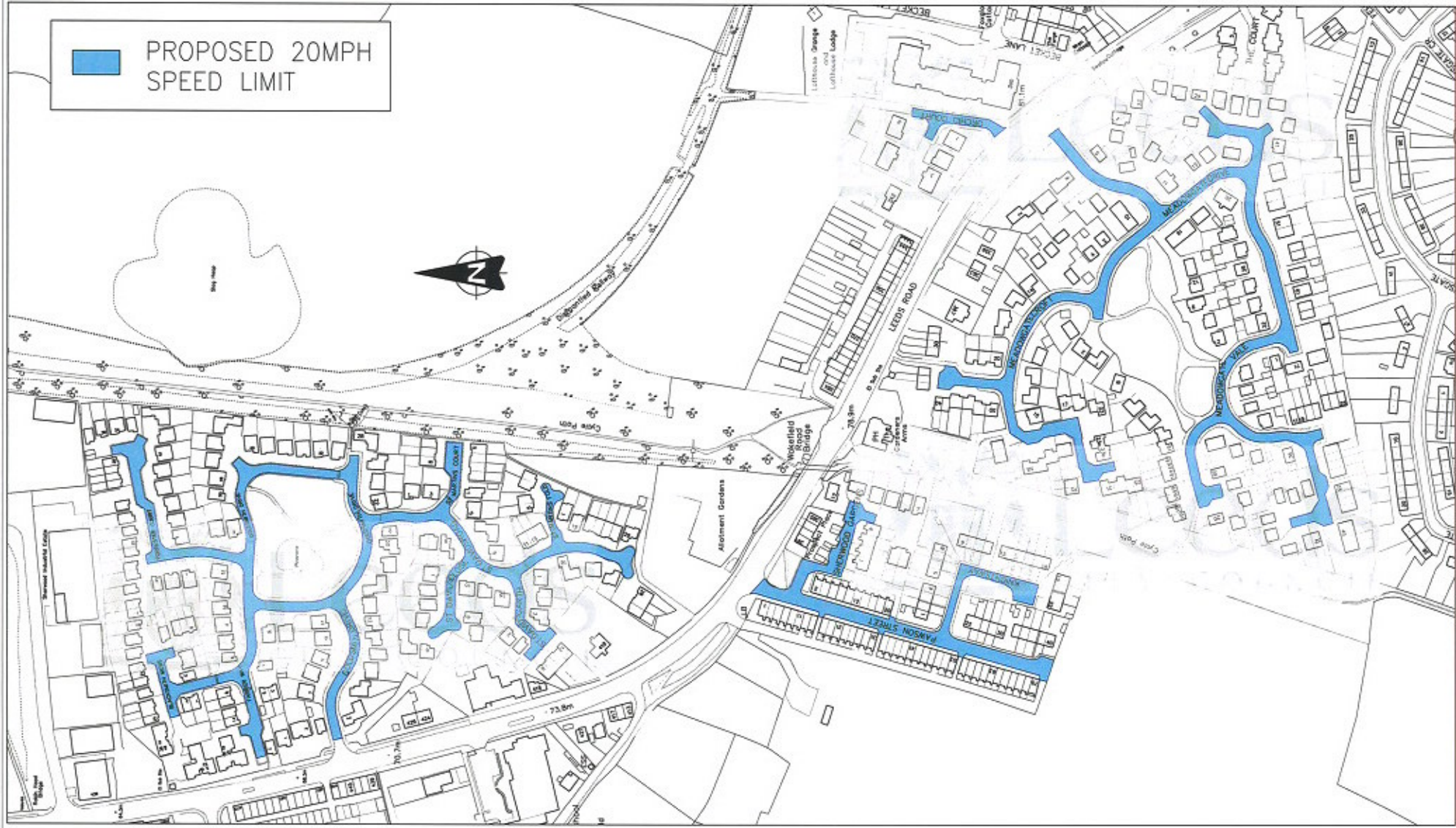
P01.1

DRAWN BY	SCALE
INITIALS DATE	N.T.S
JC 1/19	
APPROVED BY	
INITIALS DATE	
JC 1/19	
CHECKED BY	
INITIALS DATE	
CW 1/19	





 PROPOSED 20MPH SPEED LIMIT



LOFTHOUSE 20MPH ZONE  
WARD 03 - ARDSLEY & ROBIN HOOD

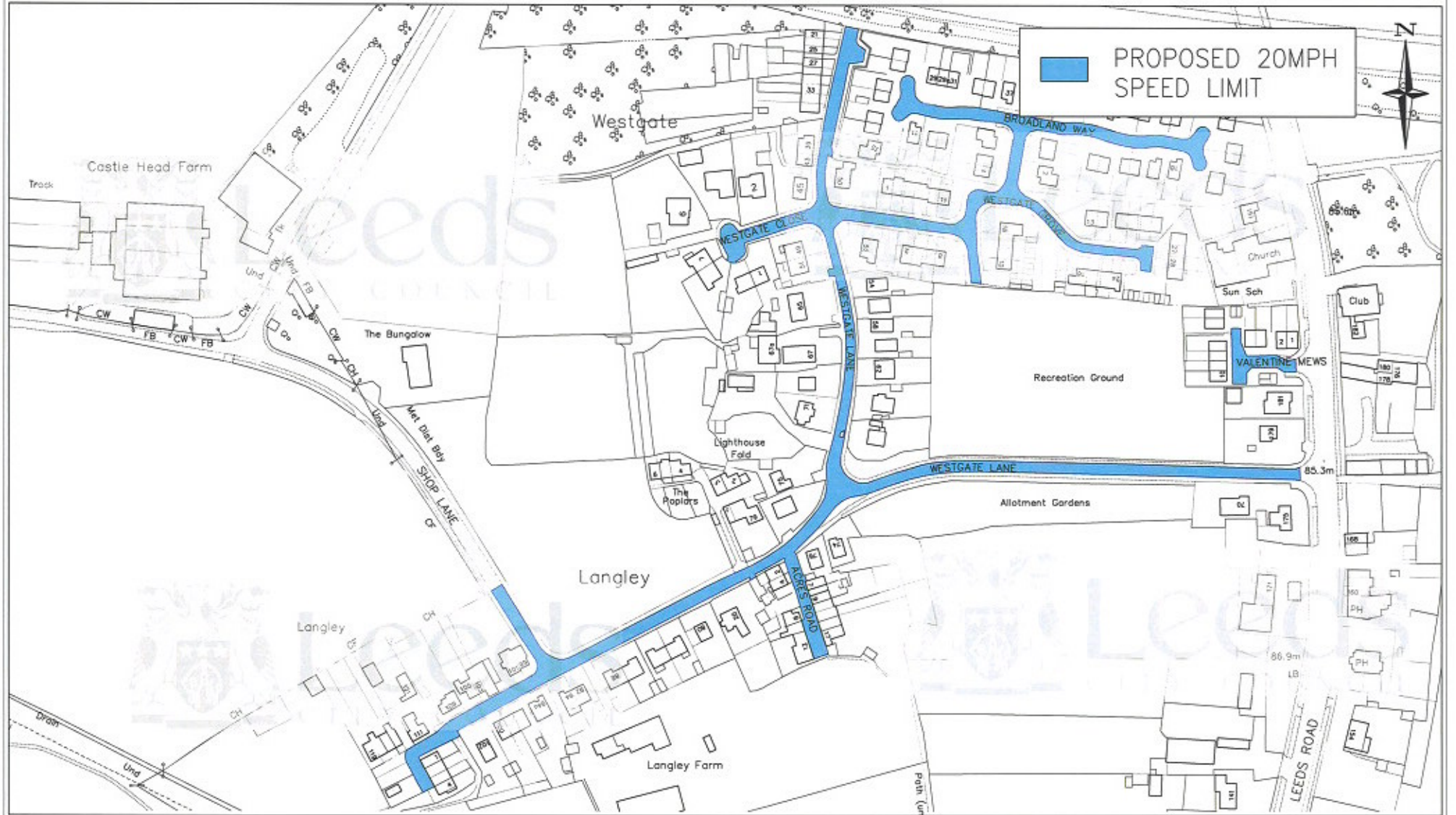
FIRST APPROVED	AJR		
AMENDMENTS	DRAWN	CHECK	DATE

DRAWN BY	DATE	SCALE
JC	5/18	5/18
CHECKED BY	DATE	
JC	5/18	
CHECKER BY	DATE	
cw	5/18	



TM/00/3093/CON/06.2b		
INFORMATION		
STATUS	APPROVED	
DATE:	MAY 2018	
		P01.1





LOFTHOUSE 20MPH ZONE

WARD 03 - ARDSLEY & ROBIN HOOD

FIRST APPROVED	AJR		
AMENDMENTS	DRAWN	CHECK	DATE

TM/00/3093/CON/06.3b  
INFORMATION

STATUS **APPROVED**

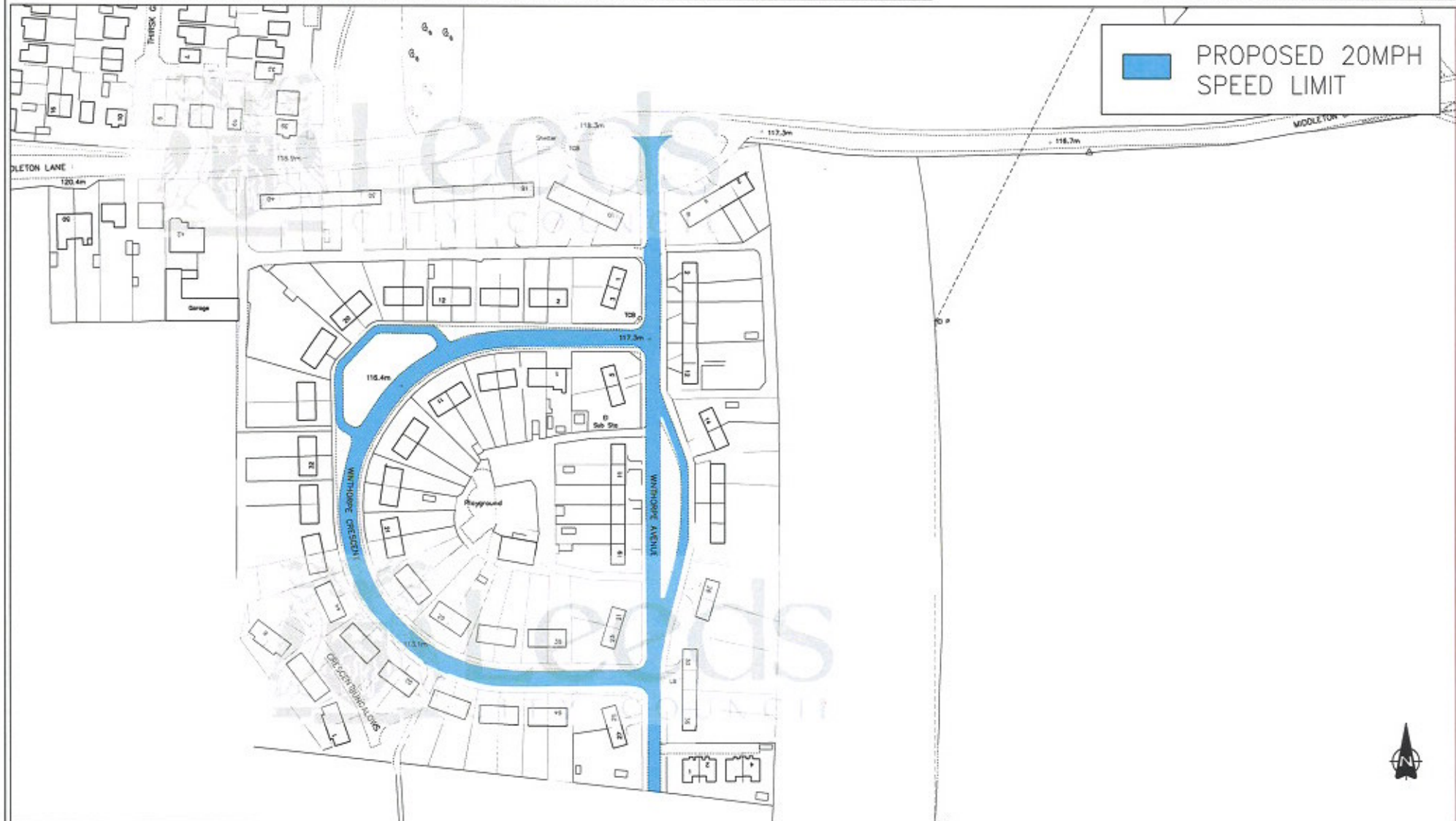
DATE: **MAY 2018**

P01.1

DESIGNED BY	SCALE
JE	N.T.S
DATE	
5/18	
AUTHORISED BY	
JE	
DATE	
5/18	
CHECKED BY	
CW	
DATE	
5/18	







WINTHORPES 20MPH ZONE  
WARD 03 - ARDSLEY & ROBIN HOOD

FIRST APPROVED	AJR
AMENDMENTS	DRAWN CHECK DATE

DESIGN BY	DATE
JC	1/19
DESIGNED BY	DATE
JC	1/19
CHECKED BY	DATE
CW	1/19

SCALE  
N.T.S



TM/00/3093/CON/70 FOR CONSULTATION ONLY	
STATUS	APPROVED
DATE	January 2019
	P01.1